

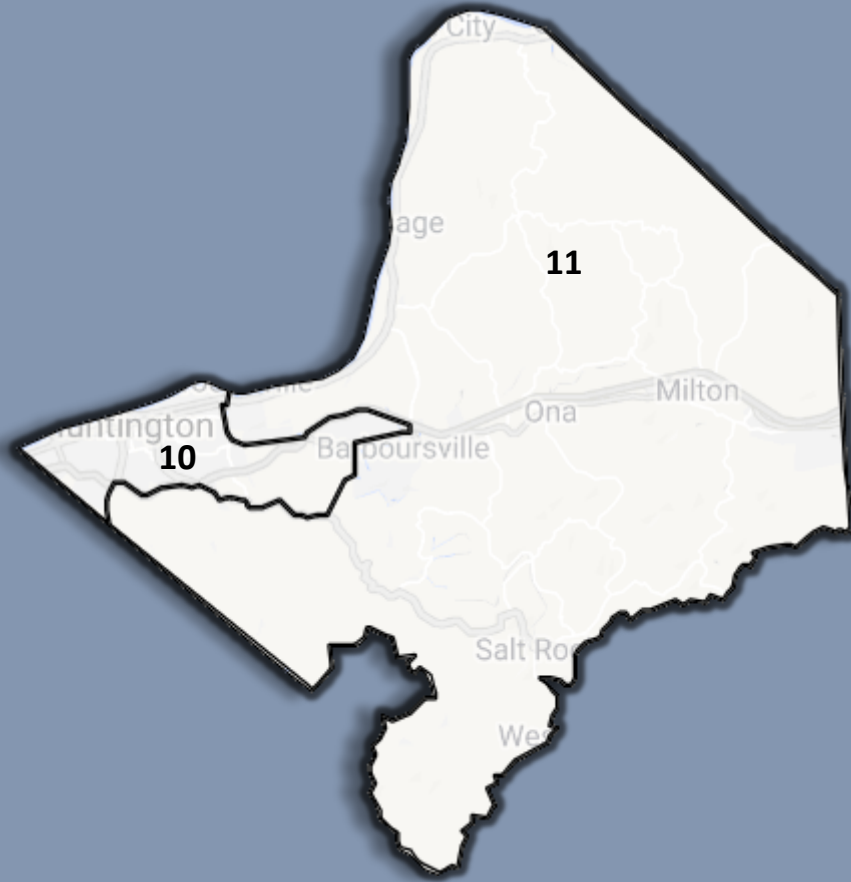
# PHASE III

# Zone Maps and Data



**2020**

# Cabell County



Market Zone	Boundaries
10	Includes the City of Huntington and the part of the Guyandotte tax district that is bounded on the north by U.S. Route 60 and the Huntington city limit, on the east and southeast by W.Va. Alternate Route 10, and on the south and southwest by W.Va. Route 10.
11	Includes Union, Grant, Barbourville, McComas tax districts, and part of Guyandotte tax district bounded by Alternate Route 10, W.Va. Route 10, and U.S. Route 60.

# Cabell County

## County Information

Number of Zones in county	2
Liquor purchases from 2010-2018	\$80,533,271.92
Number of retail outlets operating in county since 2010	9
Number of retail outlets authorized in county through 2030	9

## Zone 10 - License Description

Liquor purchases from 2010-2018 in zone	\$72,015,558.51
Number of retail outlets operating in zone since 2010	7
Number of retail outlets authorized in zone through 2030	7

### Licenses

### Minimum Bid

Retail Outlet #492	Purchase Option Exercised
Retail Outlet #607	Purchase Option Exercised
Retail Outlet #611	Purchase Option Exercised
Retail Outlet #622	Purchase Option Exercised
Retail Outlet #626	Purchase Option Exercised
Retail Outlet #627	Purchase Option Exercised
Retail Outlet #633	Phase II Completed

## Zone 11 - License Description

Liquor purchases from 2010-2018 in zone	\$8,517,713.41
Number of retail outlets operating in zone since 2010	2
Number of retail outlets authorized in zone through 2030	2

### Licenses

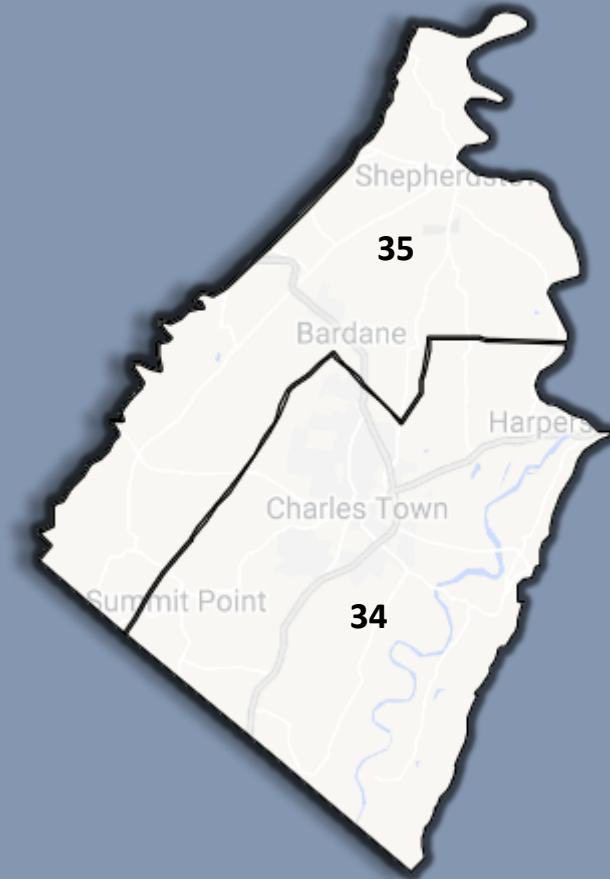
### Minimum Bid

Retail Outlet #576	Phase II Completed
--------------------	--------------------

**Available #641**

**\$356,612.64**

# Jefferson County



Market Zone	Boundaries
34	Includes Chares Town, Kabletown and Harper's Ferry tax districts; the City of Charles Town; and the Town of Ranson.
<b>DA</b>	Includes the Towns of Harper's Ferry and Bolivar within their corporate limits.
35	Includes Middleway and Shepherdstown tax districts; and the Town of Shepherdstown.
<b>DA</b>	Includes the Town of Shepherdstown within its corporate limits.

# Jefferson County

## County Information

Number of Zones in county	2
Liquor purchases from 2010-2018	\$27,135,469.20
Number of retail outlets operating in county since 2010	5
Number of retail outlets authorized in county through 2030	5

### Zone 34 - License Description

Liquor purchases from 2010-2018 in zone	\$17,791,772.31
Number of retail outlets operating in zone since 2010	3
Number of retail outlets authorized in zone through 2030	3

#### Licenses

#### Minimum Bid

Retail Outlet #455	Phase II Completed
<b>Available- Designated Area -#541</b>	<b>\$161,135.52</b>
Retail Outlet #625	Phase II Completed

### Zone 35 - License Description

Liquor purchases from 2010-2018 in zone	\$9,343,696.89
Number of retail outlets operating in zone since 2010	2
Number of retail outlets authorized in zone through 2030	2

#### Licenses

#### Minimum Bid

Retail Outlet #457	Phase II Completed
Retail Outlet #652	Purchase Option Exercised

# Mingo County



Market Zone	Boundaries
56	Includes Stafford tax district; and the Town of Gilbert.
57	Includes Lee and Magnolia tax districts; and the Towns of Delbarton and Matewan.
58	Includes Tug River tax district; and the City of Williamson.
59	Includes Harvey, Hardee, and Kermit tax districts; and the Town of Kermit.

# Mingo County

## County Information

Number of Zones in county	4
Liquor purchases from 2010-2018	\$5,812,978.31
Number of retail outlets operating in county since 2010	4
Number of retail outlets authorized in county through 2030	4

### Zone 56 - License Description

Liquor purchases from 2010-2018 in zone	\$1,050,331.87
Number of retail outlets operating in zone since 2010	1
Number of retail outlets authorized in zone through 2030	1

#### Licenses

#### Minimum Bid

Retail Outlet #596	Phase II Completed
--------------------	--------------------

### Zone 57 - License Description

Liquor purchases from 2010-2018 in zone	\$1,071,665.68
Number of retail outlets operating in zone since 2010	1
Number of retail outlets authorized in zone through 2030	1

#### Licenses

#### Minimum Bid

<b>Available #670</b>	<b>\$69,611.20</b>
-----------------------	--------------------

### Zone 58 - License Description

Liquor purchases from 2010-2018 in zone	\$2,153,488.73
Number of retail outlets operating in zone since 2010	1
Number of retail outlets authorized in zone through 2030	1

#### Licenses

#### Minimum Bid

Retail Outlet #599	Purchase Option Exercised
--------------------	---------------------------

### Zone 59 - License Description

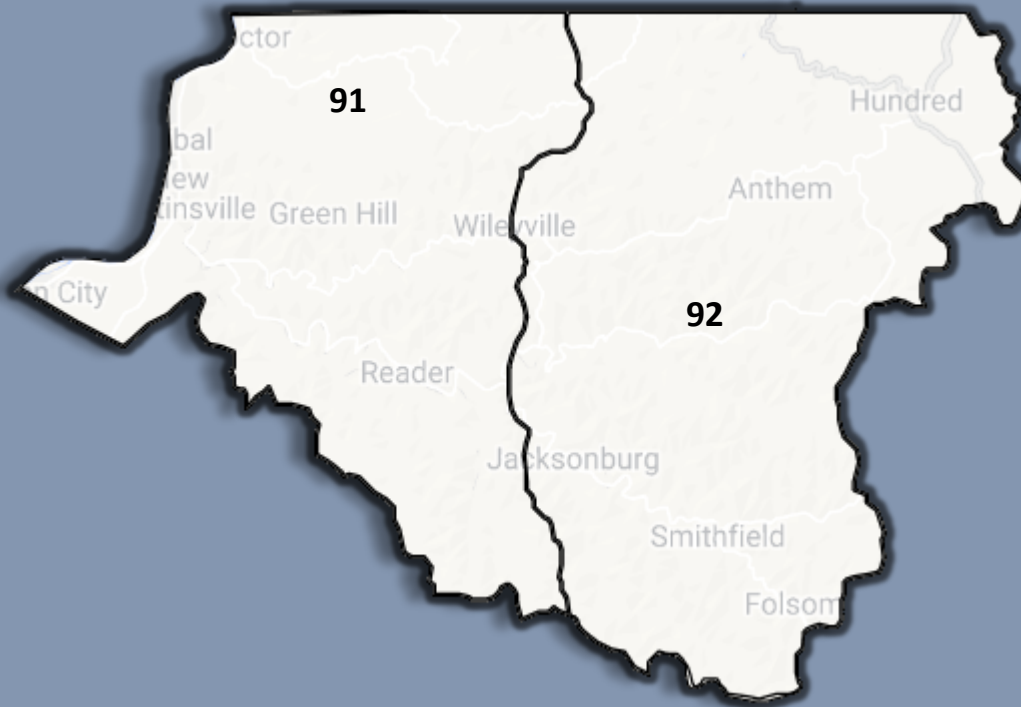
Liquor purchases from 2010-2018 in zone	\$1,537,492.03
Number of retail outlets operating in zone since 2010	1
Number of retail outlets authorized in zone through 2030	1

#### Licenses

#### Minimum Bid

Retail Outlet #528	Purchase Option Exercised
--------------------	---------------------------

# Wetzel County



Market Zone	Boundaries
91	Includes Green, Magnolia, and Proctor tax districts; and the City of New Martinsville. Points of Interest include the Ohio River.
92	Includes Center, Church, Clay, and Grant tax districts; and the Towns of Hundred.
	The entire county is dry, except for the City of New Martinsville and the Town of Hundred.



# Wetzel County

## County Information

Number of Zones in county	2
Liquor purchases from 2010-2018	\$5,729,900.18
Number of retail outlets operating in county since 2010	2
Number of retail outlets authorized in county through 2030	2

## Zone 91 - License Description

Liquor purchases from 2010-2018 in zone	\$5,374,664.98
Number of retail outlets operating in zone since 2010	1
Number of retail outlets authorized in zone through 2030	1

## Licenses

## Minimum Bid

Retail Outlet #648

Phase II Completed

## Zone 92 - License Description

Liquor purchases from 2010-2018 in zone	\$355,235.20
Number of retail outlets operating in zone since 2010	1
Number of retail outlets authorized in zone through 2030	1

## Licenses

## Minimum Bid

**Available #728**

**\$12,232.04**